

AARSE CONFERENCE STATISTICS

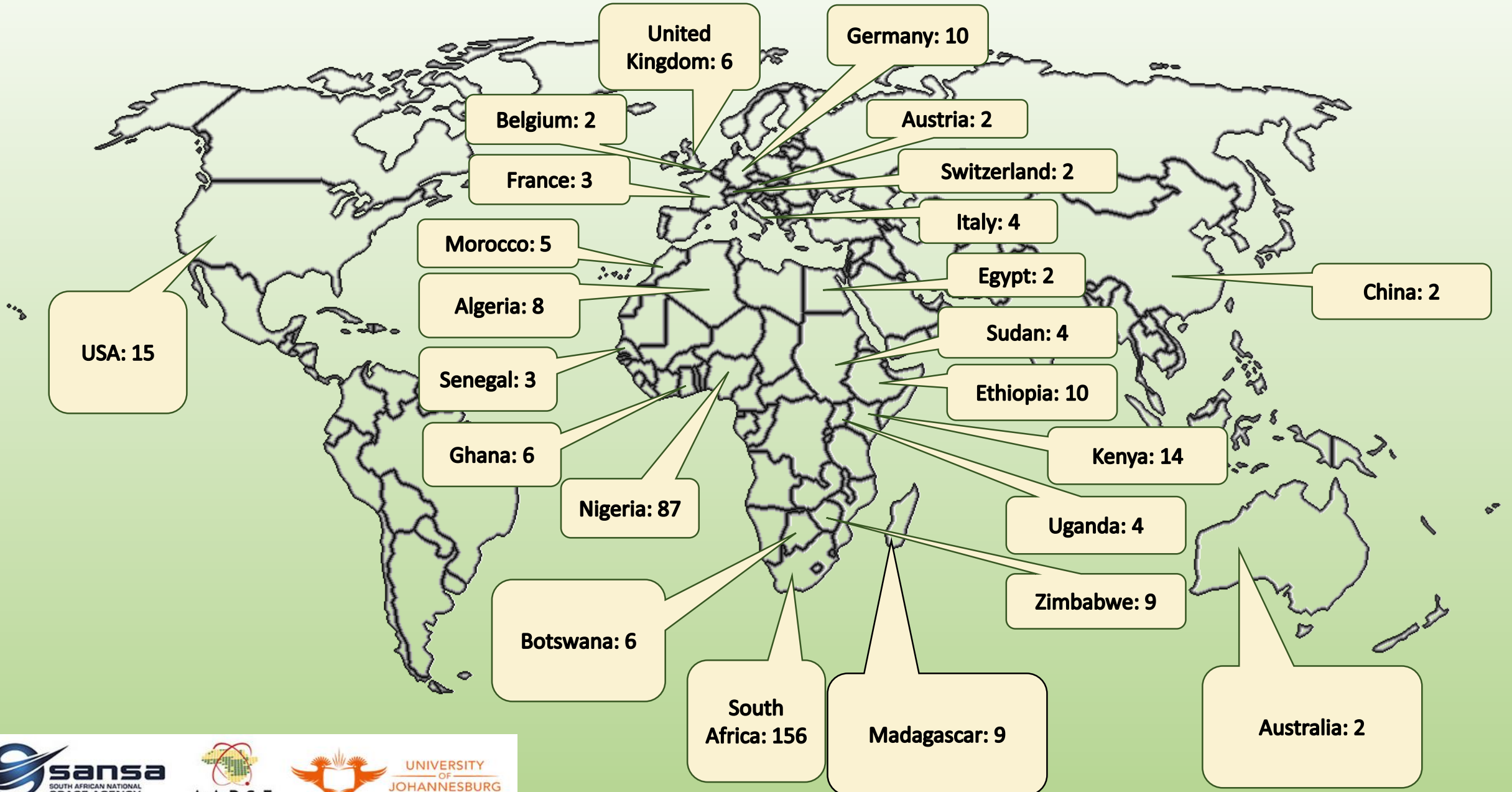
**10TH INTERNATIONAL
CONFERENCE OF THE
AFRICAN ASSOCIATION
OF REMOTE SENSING OF
THE ENVIRONMENT**

**27 - 31 OCTOBER 2014
UNIVERSITY OF JOHANNESBURG
SOUTH AFRICA**

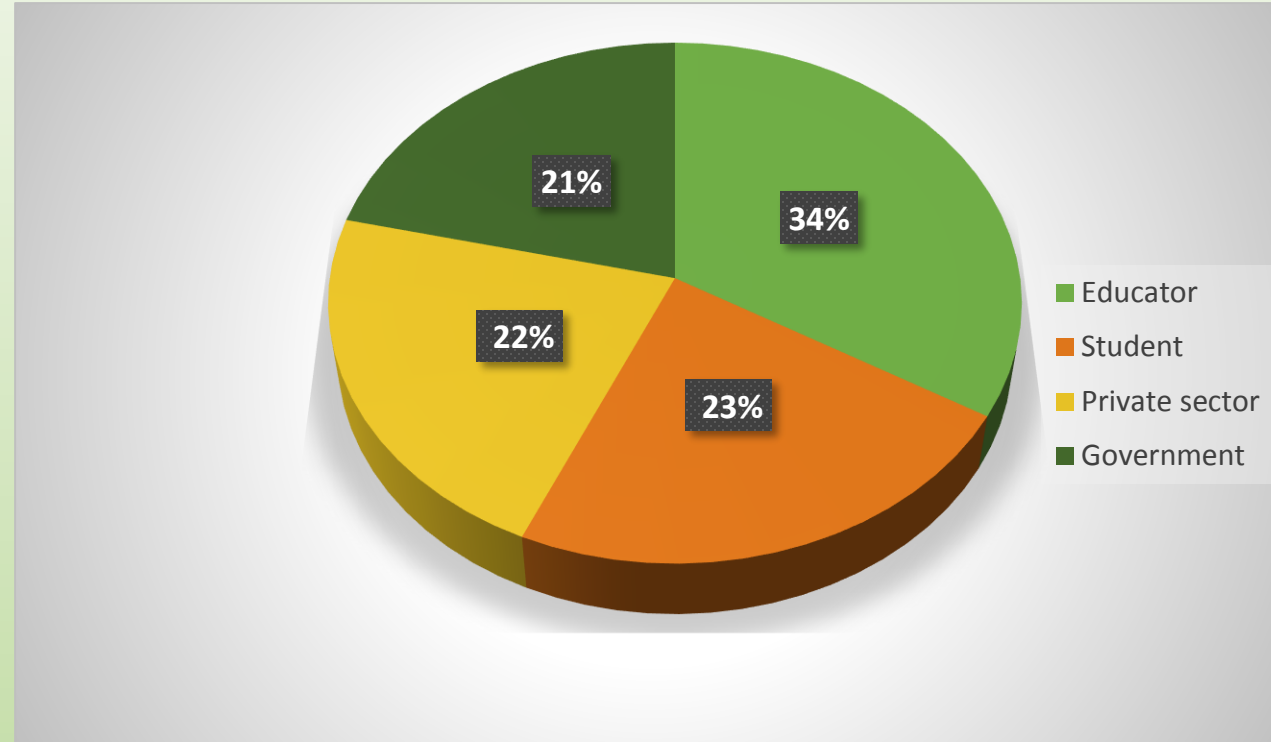
27-31 OCTOBER 2014, UNIVERSITY OF JOHANNESBURG, SOUTH AFRICA



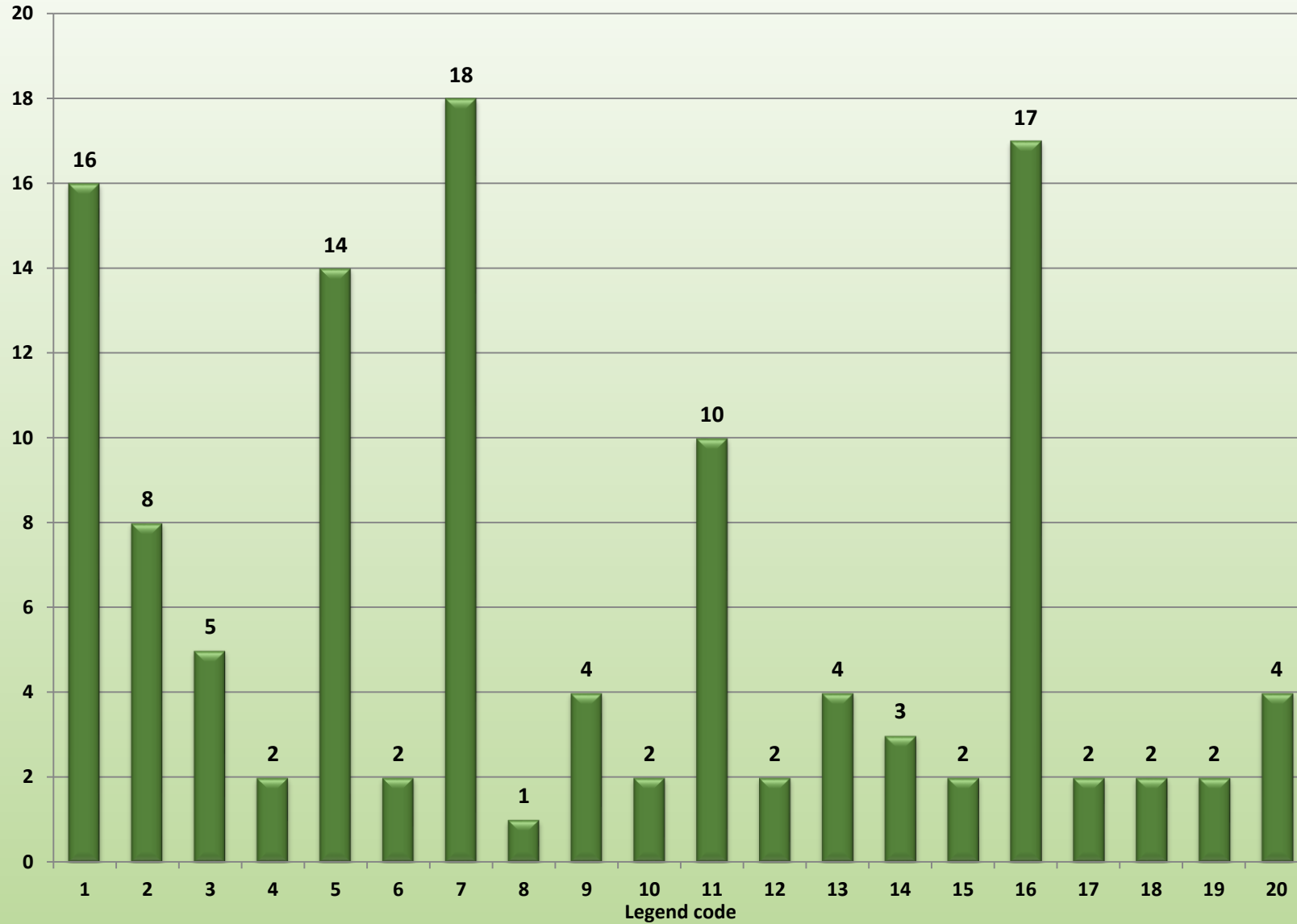
HIGHEST REPRESENTED COUNTRIES



DELEGATE PROFESSION



THEMATIC REPRESENTATION OF SUBMITTED PAPERS AND POSTERS



LEGEND:

1. Agriculture
2. Biodiversity
3. Climate
4. Coastal and Marine
5. Ecosystems
6. Energy
7. Environmental
8. Hazard & Disaster Risk Reduction
9. Geology and Mineral Exploration
10. Urban development
11. Water and Wetlands
12. GIS
13. Regional Programmes
14. Economic Impact of Remote Sensing
15. National Space Policies
16. Image processing
17. Spatial Data Modelling Approaches
18. Infrastructure and Data Management
19. Earth Observation Systems and Infrastructure
20. Research, Education and Human Capital Development

COUNTRY REPRESENTATION OF SUBMISSIONS

